

PLAN SHOWING THE PROPOSED CONSTRUCTION OF RESIDENTIAL BUILDING AT P.NO. 49,
GIRJA NAGAR, IN S.NO. 72/2, ERNAVOOR VILLAGE, THIRUVOTTIYUR MUNICIPAL LIMIT, MADRAS.

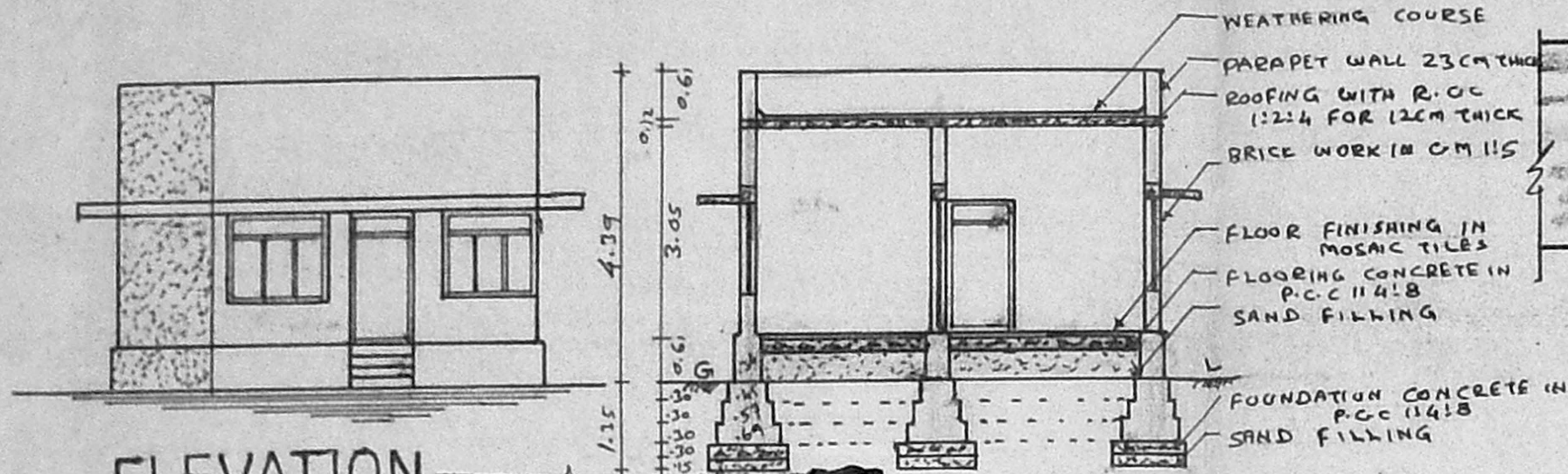
SCALE 1:100

OWNER: K. ELANGO VAN

R. Plan dt. 9.11.95

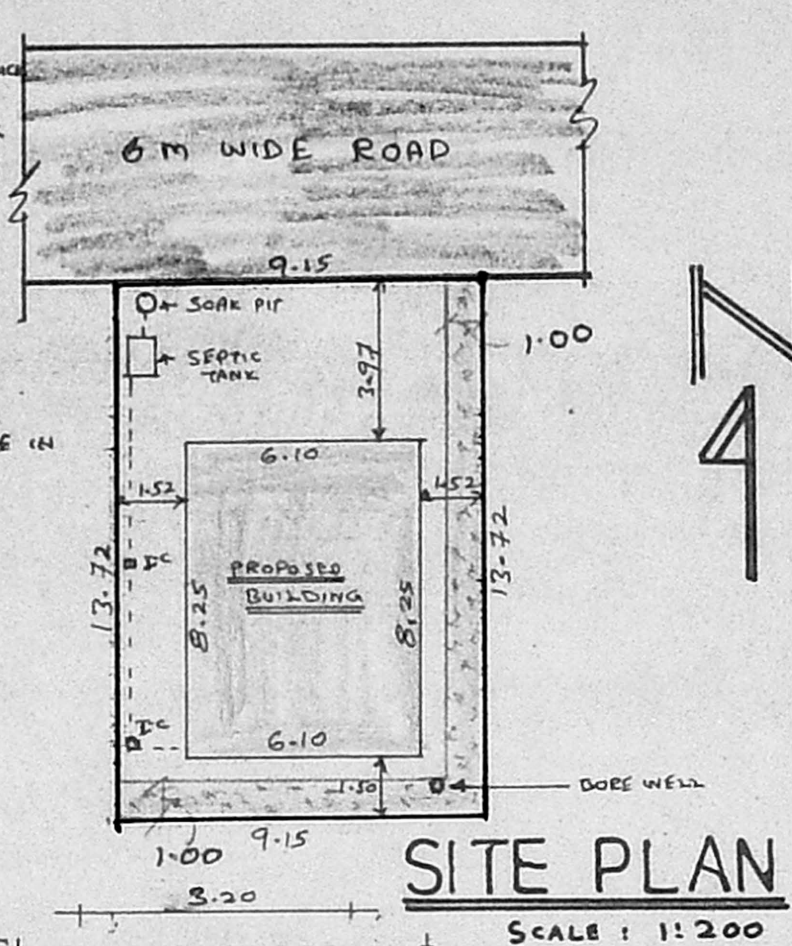
A2/25607/95

15/11/95



ELEVATION

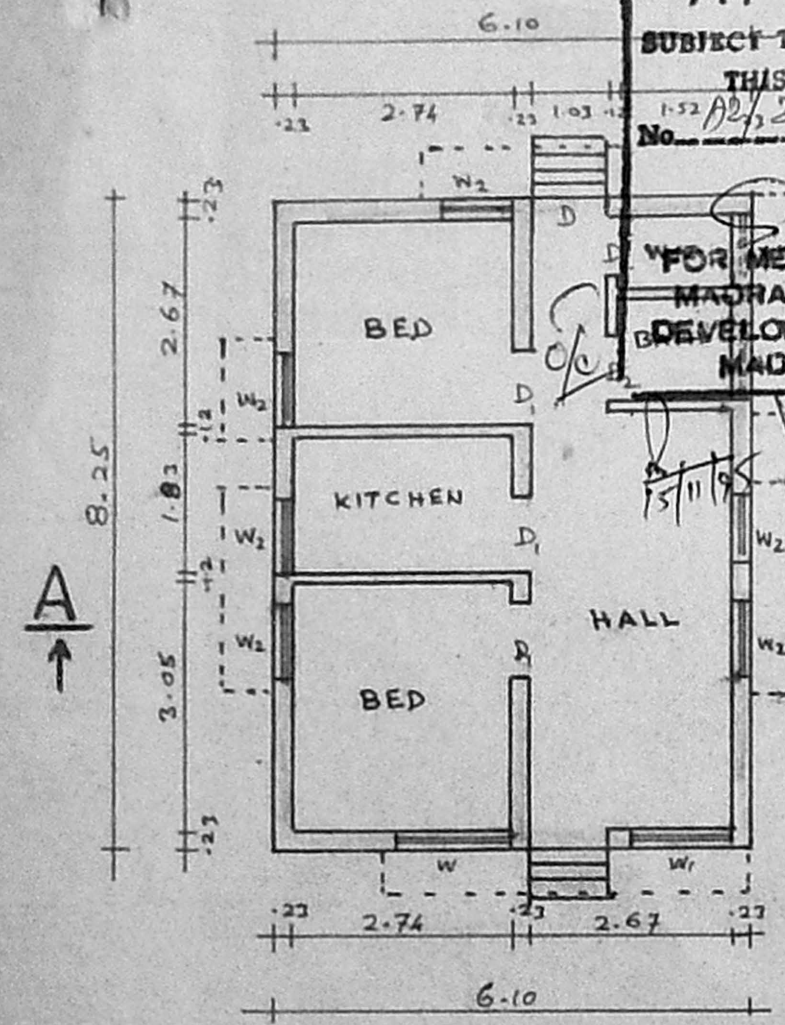
SECTION ON AB



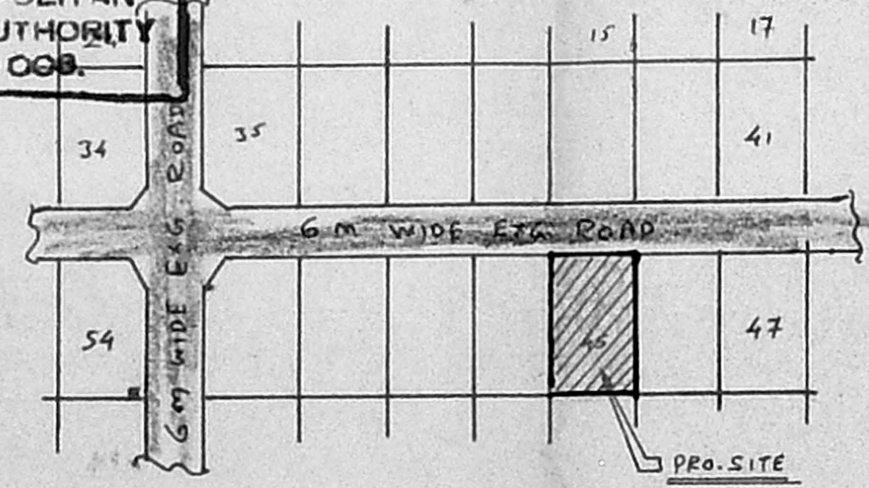
SITE PLAN

SCALE: 1:200

APPROVED
 SUBJECT TO THE CONDITIONS IN
 THIS OFFICE LETTER.
 No. A2/25607/95 Date 16/11/95
 FOR MEMBER SECRETARY
 MADRAS METROPOLITAN
 DEVELOPMENT AUTHORITY
 MADRAS - 600 008.

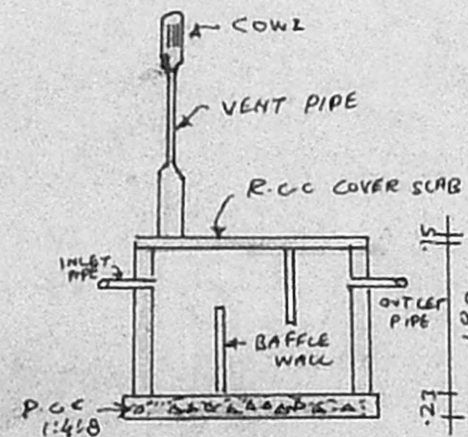
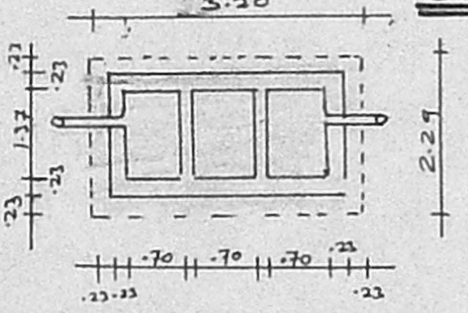


PLAN

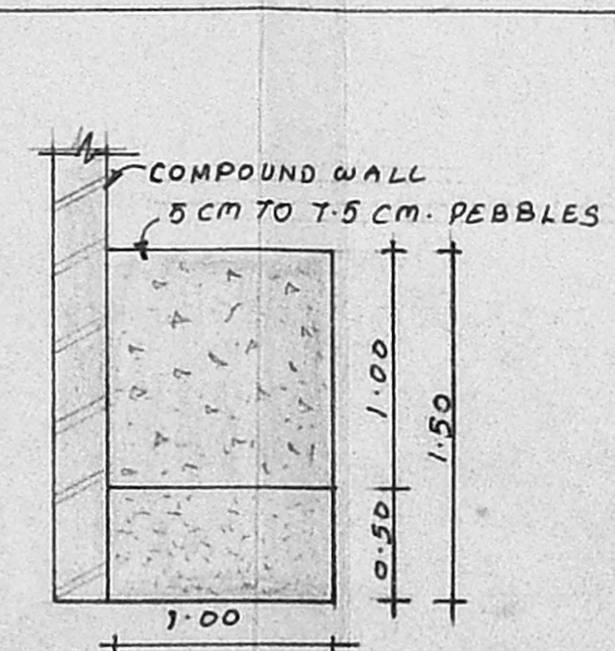


LAYOUT PLAN

SCALE: 1:800



PLAN & SECTION OF SEPTIC TANK



SECTION OF RAIN WATER MAIN PIT

SCALE: 1:25

JOINERY DETAILS

D - DOOR	1.00 x 2.13
D1 - DOOR	0.91 x 2.13
D2 - DOOR	0.76 x 2.13
W - WINDOW	1.52 x 1.37
W1 - WINDOW	1.22 x 1.37
W2 - WINDOW	0.91 x 1.37
V - VENTILATOR	0.91 x 0.61

SITE AREA	125.53 MT ²
PRO. CONSTRUCTION AREA	50.32 MT ²
PLOT COVERAGE	40%
F.S.T	0.40

PROPOSAL	
ROAD	
PLOT BOUNDARY	

NOTE
 1) ALL MEASUREMENTS ARE IN METRES
 2) SULLAGE WATER WILL BE USED FOR KITCHEN GARDEN ONLY

K. Elango Van
 (K. ELANGO VAN)
 OWNER

S. Sampath Kumar
 S. SAMPATH KUMAR,
 Licensed Surveyor,
 No. 1786/93/F2,
 Thiruvottiyur Municipality
 L. B. S